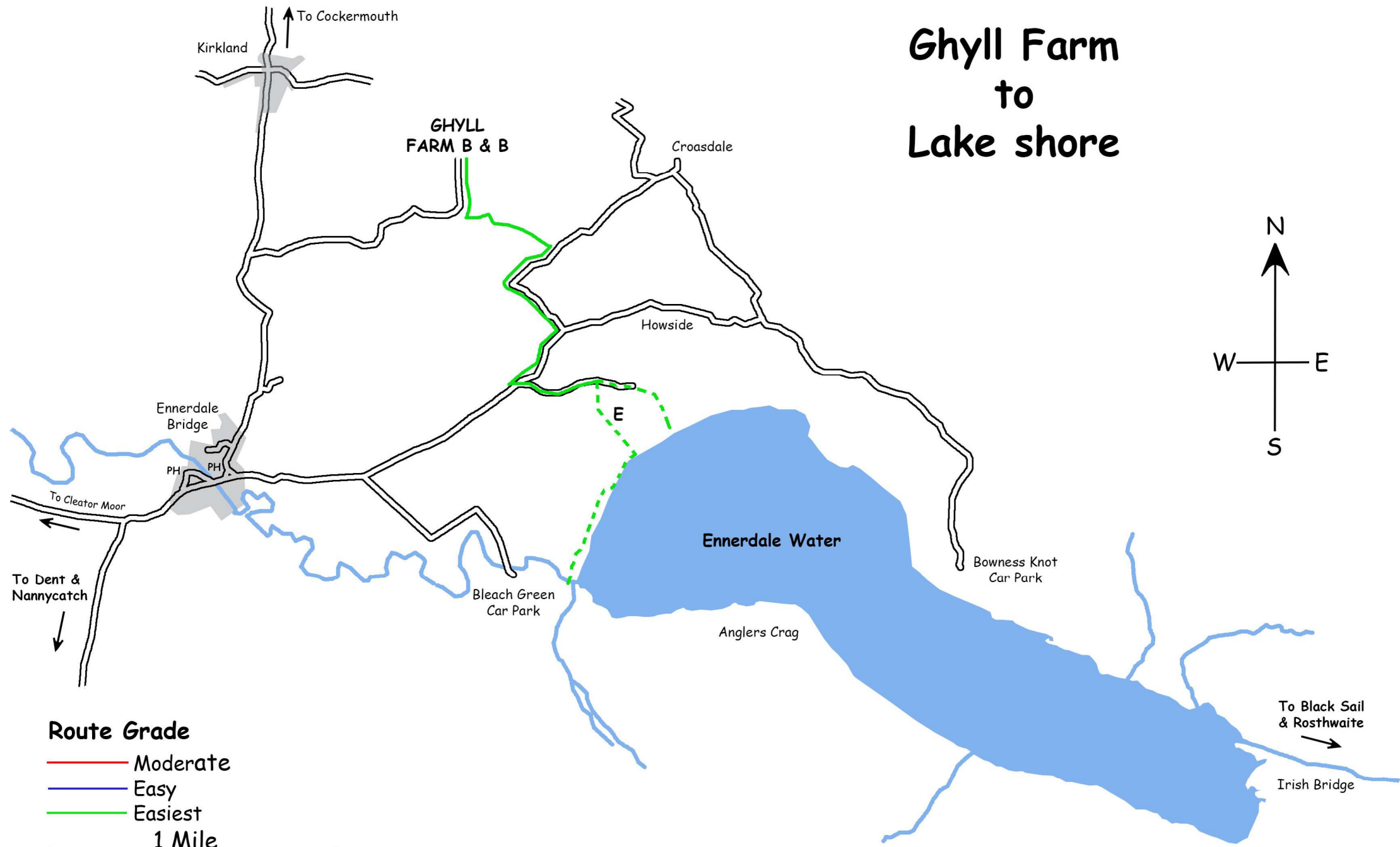
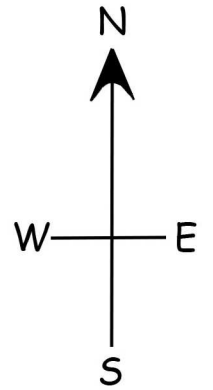





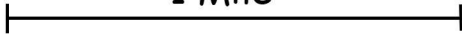
Ghyll Farm to Lake shore



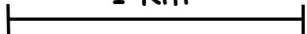
Route Grade

-  Moderate
-  Easy
-  Easiest






1 Mile



1 Km



TrackLogs Route Card : Ghyll Farm Easy, Start Time 09:00 (Hill Walking)

|  From |  To |  Bearing |  Leg Dista... |  Alt Gain |  Alt Loss |  Information |
|--|--|---|--|--|--|---|
| Ghyll Farm B & B (NY 082 175) | Hunter Howe House (NY 082 171) | 181 Degs | 0.2 miles | - | 29 m | Follow track to bottom of hill. Go past the sign saying "Deep Ditch keep right". You will see Hunter Howe House on your left. |
| Hunter Howe House (NY 082 171) | H Howe Farm Gate (NY 082 171) | 107 Degs | 0.0 miles | 0 m | - | Stay on the track around the house and past the garage and green shed. |
| H Howe Farm Gate (NY 082 171) | Gate 1 (NY 083 172) | 071 Degs | 0.0 miles | 0 m | 0 m | Through the gate into the farm yard. Walk past the white upvc front door to the gate with a sign saying "Stock in field - keep dogs on a lead". |
| Gate 1 (NY 083 172) | Gate 2 (NY 084 172) | 076 Degs | 0.0 miles | - | 1 m | Through the gate, past the chickens and follow the fence on the right for about 50m. |
| Gate 2 (NY 084 172) | Gate 3 (NY 085 171) | 113 Degs | 0.1 miles | 0 m | 5 m | Through the gate and head SSE along the track across the field. Head towards Great Bourne in the distance and you will see a gate in a gap in the hedge, in the middle of the field. |
| Gate 3 (NY 085 171) | Footbridge (NY 087 170) | 124 Degs | 0.1 miles | 1 m | 0 m | Through the gate and head up the track about 50m towards the large tree. At the tree, there will be a fence on your right and a stone gate post on the corner. Follow the fence around the tree and keep it on your right. The footbridge is 50m from the corner, in a dip. |
| Footbridge (NY 087 170) | Road (NY 087 170) | 127 Degs | 0.0 miles | 2 m | - | Cross the footbridge and pick up the road. |
| Road (NY 087 170) | Howside Lonning (NY 088 166) | 174 Degs | 0.4 miles | 14 m | 8 m | Turn right towards How Hall. |
| Howside Lonning (NY 088 166) | How Hall Lonning (NY 085 163) | 220 Degs | 0.2 miles | 0 m | 12 m | Bear right on the main road, do not turn off up the hill. |
| How Hall Lonning (NY 085 163) | How Hall (NY 089 163) | 088 Degs | 0.3 miles | 9 m | 3 m | Turn left onto the lonning past the Wild Ennerdale Sign. |
| How Hall (NY 089 163) | How Hall Farm (NY 090 163) | 103 Degs | 0.1 miles | 0 m | 0 m | Before you get to the farm, there is a footpath on the right leading down to the lake. This can be shorter if you are heading for the south shore, but isn't always easy to use. |
| How Hall Farm (NY 090 163) | Picnic Area (NY 094 160) | 126 Degs | 0.3 miles | - | 32 m | Go straight onpast the farm, through the gate there is a track which leads down to the lake. This is the best route if you are heading for the north shore. |
| Totals | | | 1.9 miles | 27 m | 90 m | |