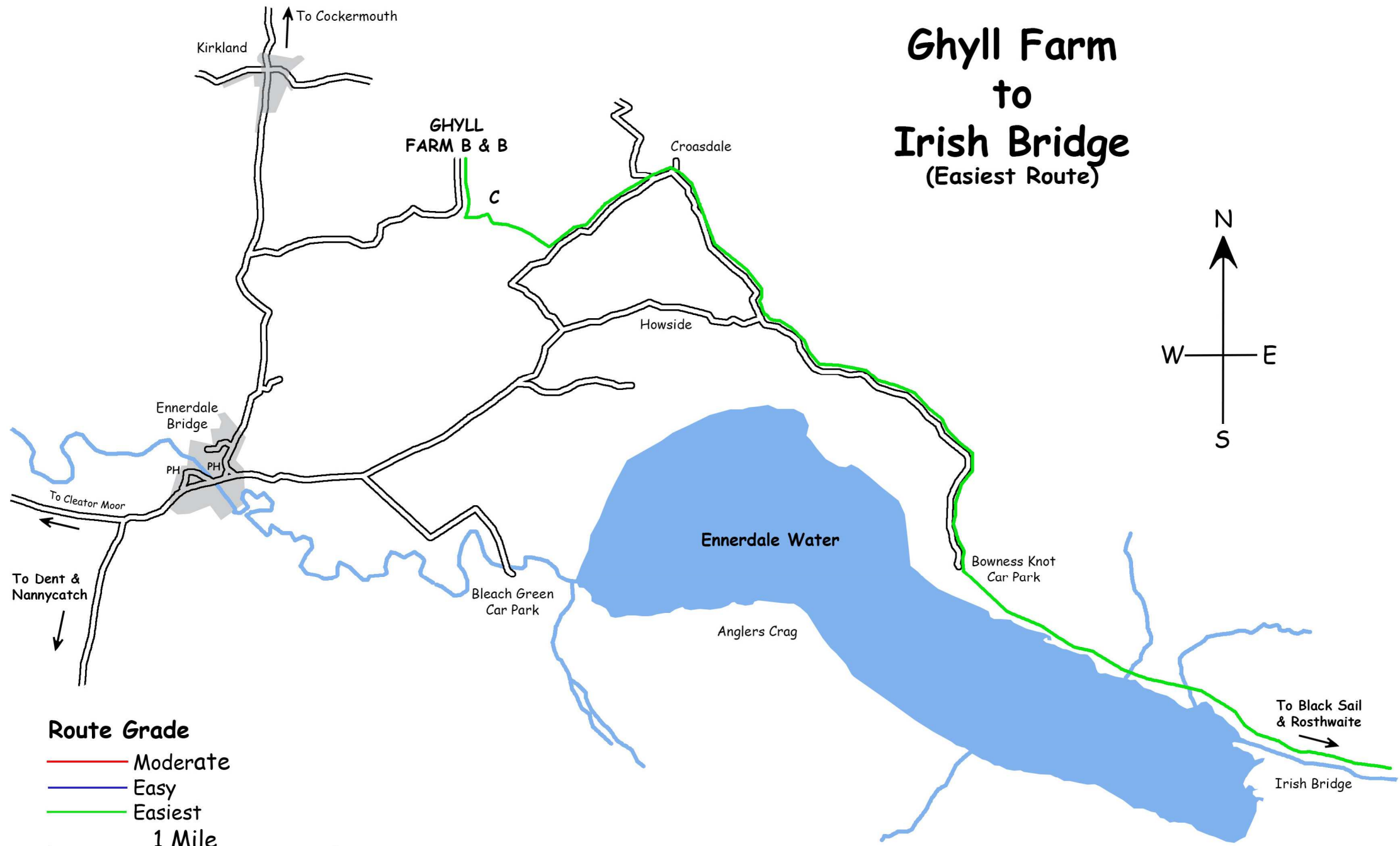
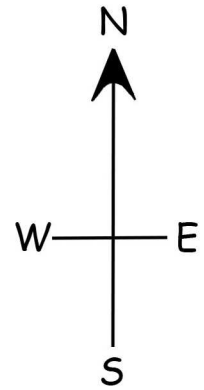


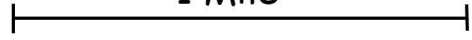
Ghyll Farm to Irish Bridge (Easiest Route)



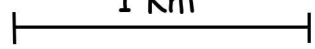
Route Grade

- Moderate
- Easy
- Easiest








1 Mile



1 Km



TrackLogs Route Card : Ghyll Farm Easy, Start Time 09:00 (Hill Walking)

 From	 To	 Bearing	 Leg Dista...	 Alt Gain	 Alt Loss	 Information
Ghyll Farm B & B (NY 082 175)	Hunter Howe House (NY 082 171)	181 Degs	0.2 miles	-	29 m	Follow track to bottom of hill. Go past the sign saying "Deep Ditch keep right". You will see Hunter Howe House on your left.
Hunter Howe House (NY 082 171)	H Howe Farm Gate (NY 082 171)	107 Degs	0.0 miles	0 m	-	Stay on the track around the house and past the garage and green shed.
H Howe Farm Gate (NY 082 171)	Gate 1 (NY 083 172)	071 Degs	0.0 miles	0 m	0 m	Through the gate into the farm yard. Walk past the white upvc front door to the gate with a sign saying "Stock in field - keep dogs on a lead".
Gate 1 (NY 083 172)	Gate 2 (NY 084 172)	076 Degs	0.0 miles	-	1 m	Through the gate, past the chickens and follow the fence on the right for about 50m.
Gate 2 (NY 084 172)	Gate 3 (NY 085 171)	113 Degs	0.1 miles	0 m	5 m	Through the gate and head SSE along the track across the field. Head towards Great Bourne in the distance and you will see a gate in a gap in the hedge, in the middle of the field.
Gate 3 (NY 085 171)	Footbridge (NY 087 170)	124 Degs	0.1 miles	1 m	0 m	Through the gate and head up the track about 50m towards the large tree. At the tree, there will be a fence on your right and a stone gate post on the corner. Follow the fence around the tree and keep it on your right. The footbridge is 50m from the corner, in a dip.
Footbridge (NY 087 170)	Road (NY 087 170)	132 Degs	0.0 miles	2 m	-	Cross the footbridge and pick up the road. Turn left towards Croasdale.
Road (NY 087 170)	Croasdale (NY 093 174)	056 Degs	0.5 miles	26 m	-	Turn left towards Croasdale.
Croasdale (NY 093 174)	Whins (NY 098 166)	149 Degs	0.6 miles	11 m	15 m	Keep on past the turning over the bridge on your left and follow the road into the hamlet of Croasdale. The road will bend around to the right. stay on the main road.
Whins (NY 098 166)	Bowness Knot (NY 109 152)	141 Degs	1.3 miles	31 m	54 m	Keep on past the turning on your right. The main road will go past a farm with Graffiti on one of the barn walls.
Bowness Knot (NY 109 152)	Irish Bridge (NY 130 142)	116 Degs	1.5 miles	35 m	47 m	At Bowness Knot you will find a carpark. Stay on the main road and soon the metalled road will turn into a wide forestry track alongside the lake.
Totals			4.5 miles	106 m	152 m	