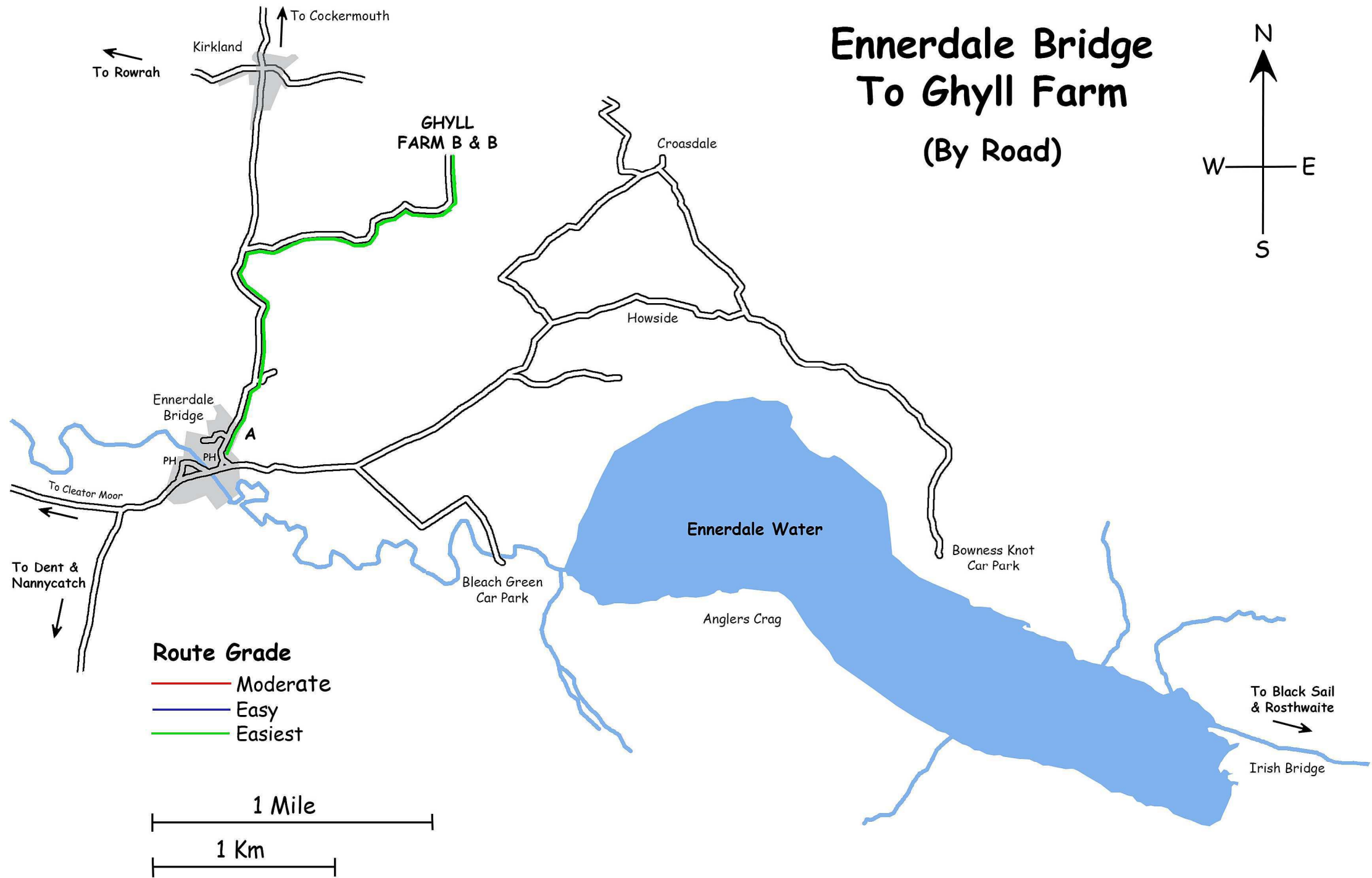
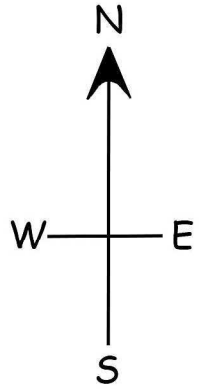









Ennerdale Bridge To Ghyll Farm (By Road)



TrackLogs Route Card : Route A, Start Time 09:00 (Hill Walking)

 From	 To	 Bearing	 Leg Dista...	 Alt Gain	 Alt Loss	 Information
Village Centre (NY 069 158)	Low Stowbank Farm (NY 072 167)	015 Degs	0.6 miles	32 m	1 m	Take the road north and head toward cockermouth. Head uphill to Low Stowbank Farm
Low Stowbank Farm (NY 072 167)	Lonning End (NY 071 170)	340 Degs	0.2 miles	22 m	-	Follow the road uphill past the farm. The road curves steeply around to the left.
Lonning End (NY 071 170)	Bank End Farm (NY 077 170)	085 Degs	0.4 miles	4 m	16 m	At the junction you will see a sign pointing towards Ghyll Farm. Turn off the road onto the lonning and follow it for a mile.
Bank End Farm (NY 077 170)	Stoneywath Farm (NY 079 172)	054 Degs	0.2 miles	13 m	1 m	Stay on road past Bank End Farm & barn conversion
Stoneywath Farm (NY 079 172)	Stoney Track (NY 082 172)	095 Degs	0.2 miles	2 m	4 m	Turn right at the junction before the farm. Follow the sign to Ghyll Farm
Stoney Track (NY 082 172)	Ghyll Farm B & B (NY 082 174)	004 Degs	0.2 miles	23 m	-	Turn left up the hill on unmade road and head north. Follow the sign for Ghyll Farm
Totals			1.8 miles	96 m	24 m	