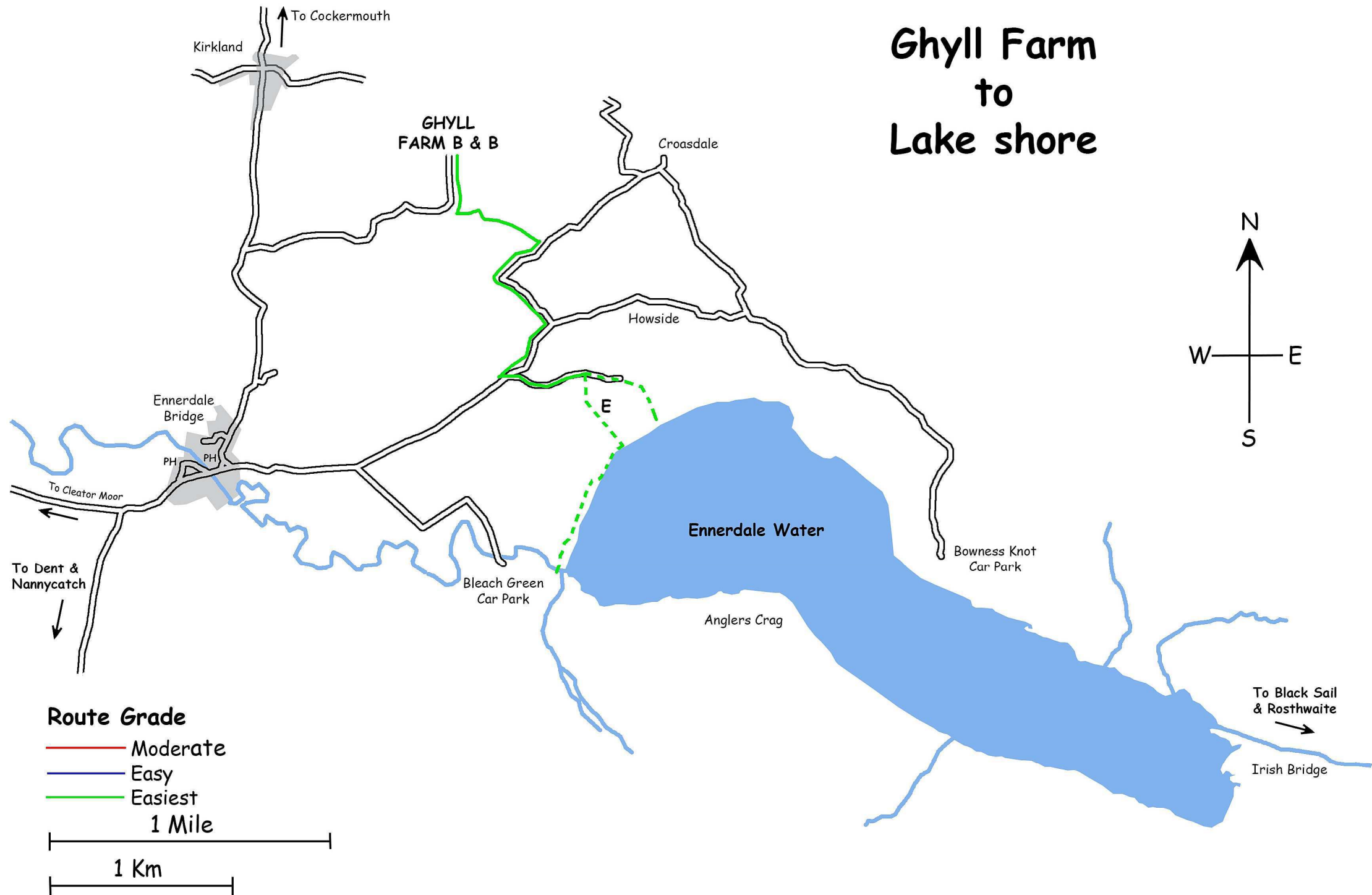
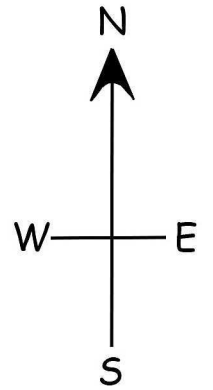









Ghyll Farm to Lake shore



TrackLogs Route Card : Ghyll Farm Easy, Start Time 09:00 (Hill Walking)

 From	 To	 Bearing	 Leg Dista...	 Alt Gain	 Alt Loss	 Information
Ghyll Farm B & B (NY 082 175)	Hunter Howe House (NY 082 171)	181 Degs	0.2 miles	-	29 m	Follow track to bottom of hill. Go past the sign saying "Deep Ditch keep right". You will see Hunter Howe House on your left.
Hunter Howe House (NY 082 171)	H Howe Farm Gate (NY 082 171)	107 Degs	0.0 miles	0 m	-	Stay on the track around the house and past the garage and green shed.
H Howe Farm Gate (NY 082 171)	Gate 1 (NY 083 172)	071 Degs	0.0 miles	0 m	0 m	Through the gate into the farm yard. Walk past the white upvc front door to the gate with a sign saying "Stock in field - keep dogs on a lead".
Gate 1 (NY 083 172)	Gate 2 (NY 084 172)	076 Degs	0.0 miles	-	1 m	Through the gate, past the chickens and follow the fence on the right for about 50m.
Gate 2 (NY 084 172)	Gate 3 (NY 085 171)	113 Degs	0.1 miles	0 m	5 m	Through the gate and head SSE along the track across the field. Head towards Great Bourne in the distance and you will see a gate in a gap in the hedge, in the middle of the field.
Gate 3 (NY 085 171)	Footbridge (NY 087 170)	124 Degs	0.1 miles	1 m	0 m	Through the gate and head up the track about 50m towards the large tree. At the tree, there will be a fence on your right and a stone gate post on the corner. Follow the fence around the tree and keep it on your right. The footbridge is 50m from the corner, in a dip.
Footbridge (NY 087 170)	Road (NY 087 170)	132 Degs	0.0 miles	2 m	-	Cross the footbridge and pick up the road. Turn left towards Croasdale.
Road (NY 087 170)	Howside Lonning (NY 088 166)	173 Degs	0.4 miles	15 m	8 m	Turn left towards Croasdale.
Howside Lonning (NY 088 166)	How Hall Lonning (NY 085 163)	220 Degs	0.2 miles	0 m	12 m	Bear right on the main road, do not turn off up the hill.
How Hall Lonning (NY 085 163)	How Hall (NY 089 163)	088 Degs	0.3 miles	9 m	3 m	Turn right onto the lonning past the Wild Ennerdale Sign.
How Hall (NY 089 163)	How Hall Farm (NY 090 163)	103 Degs	0.1 miles	0 m	0 m	Before you get to the farm, there is a footpath on the right leading down to the lake. This can be shorter if you are heading for the south shore, but isn't always easy to use.
How Hall Farm (NY 090 163)	Picnic Area (NY 094 160)	126 Degs	0.3 miles	-	32 m	Go straight onpast the farm, through the gate there is a track which leads down to the lake. This is the best route if you are heading for the north shore.
Totals			1.9 miles	27 m	90 m	